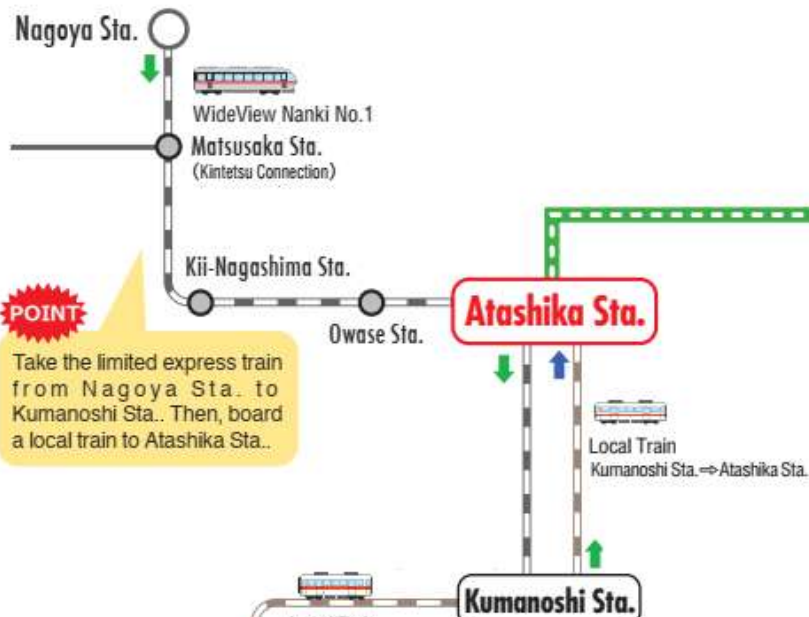


# Hadasu-no-michi Pass Route · Kumano Streets

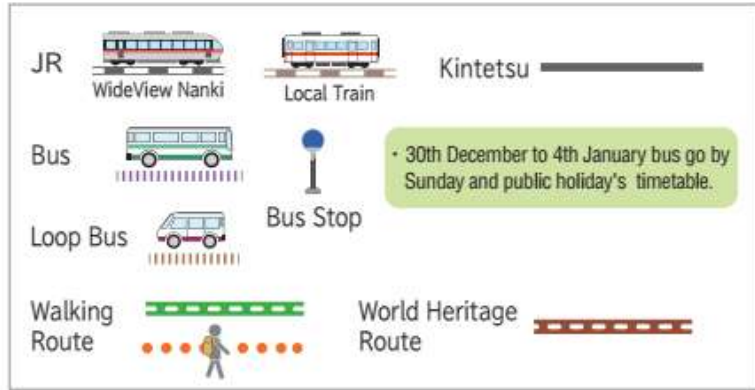
14 15 18



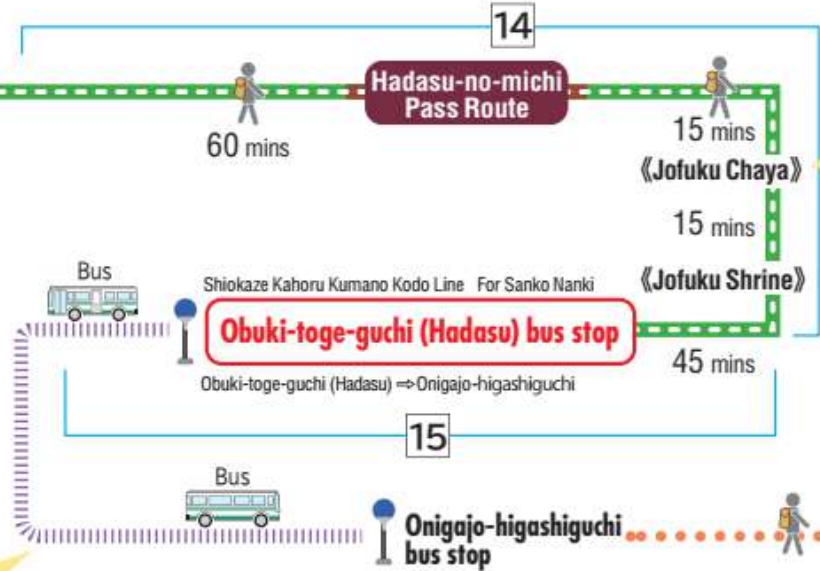
**POINT**  
Take the limited express train from Nagoya Sta. to Kumanoshi Sta.. Then, board a local train to Atashika Sta..

**POINT**  
Take the local train from Shingu Sta. to Atashika Sta..

**POINT**  
If you take a walk around town and move around World Heritage in Kumano, we recommend rental bike or Loop Bus.  
Kumanoshi Kanko Kosha(Tourist Information Center)  
[<http://kumano-kankou.com/>]



**Time required** Atashika Sta. → 《Hadasu-no-michi Pass Route》 → Obuki-toge-guchi(Hadasu) bus stop : 2 hr 20 mins



**POINT**  
When you walk Hadasu-no-michi Pass Route, you should have break at Jofuku chaya. Please check on up workday → Jofuku chaya's Facebook [https://www.facebook.com/KUMANOHADASU/?ref=page\\_internal](https://www.facebook.com/KUMANOHADASU/?ref=page_internal)

**POINT**  
Onigajo is 7 mins by walk from the bus stop. Huge tuff wall spreads 1.2km that is unique strange irregular shaped rocks, created by raging waves of Kumano-nada Sea. Senjojiki is highlight of Onigajo, it is located east entrance.

**Take a walk in town**  
**Move around World Heritage**

**POINT**  
Walking distance from Kumanoshi Sta. has [Hana-no-Iwaya] it's said that oldest shrine in Japan, and also it is written in Nihonshoki (one of very important Japanese history books) and full of sightseeing spots.

Here you can get timetable (bus and train).

iseji route Search

